




ESTIMATED WATER LEVEL OF THE LAGOON 2024




January




		TIME	MAXIMUM WATER LEVEL
01	Mo	*	-
02	Tu	*	-
03	We	*	-
04	Th	*	-
05	Fr	*	-
06	Sa	*	-
07	Su	*	-
08	Mo	*	-
09	Tu	*	-
10	We	12:36	35
11	Th	○ 13:22	55
12	Fr	14:07	70
13	Sa	14:54	70
14	Su	15:42	70
15	Mo	16:31	60
16	Tu	*	-
17	We	*	-
18	Th	*	-
19	Fr	*	-
20	Sa	*	-
21	Su	*	-
22	Mo	*	-
23	Tu	*	-
24	We	*	-
25	Th	● *	-
26	Fr	14:04	40
27	Sa	14:36	40
28	Su	15:07	35
29	Mo	*	-
30	Tu	*	-
31	We	*	-

February



		TIME	MAXIMUM WATER LEVEL
01	Th	*	-
02	Fr	*	-
03	Sa	*	-
04	Su	*	-
05	Mo	*	-
06	Tu	*	-
07	We	*	-
08	Th	12:26	55
09	Fr	13:11	70
10	Sa	○ 13:54	85
11	Su	14:37	100
12	Mo	15:20	85
13	Tu	16:04	85
14	We	16:50	55
15	Th	*	-
16	Fr	*	-
17	Sa	*	-
18	Su	*	-
19	Mo	*	-
20	Tu	*	-
21	We	*	-
22	Th	*	-
23	Fr	*	-
24	Sa	● 13:41	55
25	Su	14:09	55
26	Mo	14:36	55
27	Tu	15:05	50
28	We	*	-
29	Th	*	-

March



		TIME	MAXIMUM WATER LEVEL
01	Fr	*	-
02	Sa	*	-
03	Su	*	-
04	Mo	*	-
05	Tu	*	-
06	We	*	-
07	Th	*	-
08	Fr	12:10	60
09	Sa	12:52	85
10	Su	○ 13:32	115
11	Mo	14:42	115
12	Tu	14:53	115
13	We	15:34	90
14	Th	16:17	60
15	Fr	*	-
16	Sa	*	-
17	Su	*	-
18	Mo	*	-
19	Tu	*	-
20	We	*	-
21	Th	*	-
22	Fr	*	-
23	Sa	12:43	50
24	Su	13:10	60
25	Mo	● 13:37	65
26	Tu	14:04	60
27	We	14:33	60
28	Th	15:03	60
29	Fr	*	-
30	Sa	*	-
31	Su	*	-

The lagoon extends over max. 4km and fills depending on the tides of the ● full moon and ○ new moon phases – the mentioned heights refer to the estimated deepest points of the lagoon. For windsurfing an estimated minimum depth of 80cm is required.
 Wind statistic: The information is based on wind strength that last at least three hours a day and are averages from daily measurement since 1985. The temperatures are averages from daily values (www.wetteronline.de).
 All values are subject to variation depending on the natural circumstances.



ESTIMATED WATER LEVEL OF THE LAGOON 2024



April

> 4 Bft.
 > 3 Bft.

9h 23°C 17°C 20°C

		TIME	MAXIMUM WATER LEVEL
01	Mo	*	-
02	Tu	*	-
03	We	*	-
04	Th	*	-
05	Fr	12:04	45
06	Sa	12:47	80
07	Su	13:27	95
08	Mo	○ 14:06	110
09	Tu	14:46	120
10	We	15:26	105
11	Th	16:06	85
12	Fr	16:49	60
13	Sa	*	-
14	Su	*	-
15	Mo	*	-
16	Tu	*	-
17	We	*	-
18	Th	*	-
19	Fr	*	-
20	Sa	*	-
21	Su	*	-
22	Mo	13:37	60
23	Tu	14:05	75
24	We	● 14:34	75
25	Th	15:05	75
26	Fr	15:38	60
27	Sa	16:14	60
28	Su	*	-
29	Mo	*	-
30	Tu	*	-

May

> 4 Bft.
 > 3 Bft.

10h 24°C 18°C 20°C

		TIME	MAXIMUM WATER LEVEL
01	We	*	-
02	Th	*	-
03	Fr	*	-
04	Sa	*	-
05	Su	12:19	75
06	Mo	13:01	90
07	Tu	13:42	105
08	We	○ 14:23	105
09	Th	15:04	90
10	Fr	15:46	80
11	Sa	16:30	60
12	Su	*	-
13	Mo	*	-
14	Tu	*	-
15	We	*	-
16	Th	*	-
17	Fr	*	-
18	Sa	*	-
19	Su	*	-
20	Mo	*	-
21	Tu	*	-
22	We	13:37	60
23	Th	● 14:10	75
24	Fr	14:46	75
25	Sa	15:23	75
26	Su	16:04	60
27	Mo	16:51	45
28	Tu	*	-
29	We	*	-
30	Th	*	-
31	Fr	*	-

June

> 4 Bft.
 > 3 Bft.

11h 26°C 20°C 21°C

		TIME	MAXIMUM WATER LEVEL
01	Sa	*	-
02	Su	11:03	45
03	Mo	11:53	60
04	Tu	12:40	75
05	We	13:24	80
06	Th	○ 14:08	80
07	Fr	14:51	80
08	Sa	15:34	60
09	Su	16:17	60
10	Mo	17:01	45
11	Tu	*	-
12	We	*	-
13	Th	*	-
14	Fr	*	-
15	Sa	*	-
16	Su	*	-
17	Mo	*	-
18	Tu	*	-
19	We	*	-
20	Th	13:15	45
21	Fr	13:54	60
22	Sa	● 14:34	60
23	Su	15:15	75
24	Mo	15:59	75
25	Tu	16:46	75
26	We	17:36	60
27	Th	*	-
28	Fr	*	-
29	Sa	*	-
30	Su	*	-

The lagoon extends over max. 4km and fills depending on the tides of the ● full moon and ○ new moon phases – the mentioned heights refer to the estimated deepest points of the lagoon. For windsurfing an estimated minimum depth of 80cm is required.
 Wind statistic: The information is based on wind strength that last at least three hours a day and are averages from daily measurement since 1985. The temperatures are averages from daily values (www.wetteronline.de).
 All values are subject to variation depending on the natural circumstances.

ESTIMATED WATER LEVEL OF THE LAGOON 2024



July

> 4 Bft. 95-100%
> 3 Bft. 95-100%

☀️ 10h 🌡️ 27°C 🌙 21°C 🌊 22°C

		TIME	MAXIMUM WATER LEVEL
01	Mo	*	-
02	Tu	*	-
03	We	12:29	45
04	Th	13:18	50
05	Fr	14:02	60
06	Sa	○ 14:44	65
07	Su	15:23	60
08	Mo	16:01	60
09	Tu	16:38	45
10	We	17:15	45
11	Th	*	-
12	Fr	*	-
13	Sa	*	-
14	Su	*	-
15	Mo	*	-
16	Tu	*	-
17	We	*	-
18	Th	*	-
19	Fr	*	-
20	Sa	13:41	60
21	Su	● 14:23	80
22	Mo	15:05	90
23	Tu	15:47	90
24	We	16:31	90
25	Th	17:17	85
26	Fr	18:06	75
27	Sa	*	-
28	Su	*	-
29	Mo	*	-
30	Tu	*	-
31	We	*	-

August

> 4 Bft. 85-100%
> 3 Bft. 95-100%

☀️ 10h 🌡️ 28°C 🌙 22°C 🌊 22°C

		TIME	MAXIMUM WATER LEVEL
01	Th	*	-
02	Fr	13:15	45
03	Sa	13:55	60
04	Su	○ 14:31	60
05	Mo	15:05	75
06	Tu	15:38	75
07	We	16:09	60
08	Th	16:40	45
09	Fr	*	-
10	Sa	*	-
11	Su	*	-
12	Mo	*	-
13	Tu	*	-
14	We	*	-
15	Th	*	-
16	Fr	*	-
17	Sa	12:41	35
18	Su	13:24	65
19	Mo	● 14:05	90
20	Tu	14:45	110
21	We	15:26	120
22	Th	16:08	115
23	Fr	16:52	105
24	Sa	17:39	75
25	Su	18:32	45
26	Mo	*	-
27	Tu	*	-
28	We	*	-
29	Th	*	-
30	Fr	*	-
31	Sa	13:02	45

September

> 4 Bft. 65-80%
> 3 Bft. 85-95%

☀️ 9h 🌡️ 27°C 🌙 22°C 🌊 23°C



		TIME	MAXIMUM WATER LEVEL
01	Su	13:37	60
02	Mo	14:09	75
03	Tu	○ 14:39	75
04	We	15:08	75
05	Th	15:36	75
06	Fr	16:04	60
07	Sa	16:33	45
08	Su	*	-
09	Mo	*	-
10	Tu	*	-
11	We	*	-
12	Th	*	-
13	Fr	*	-
14	Sa	*	-
15	Su	12:17	50
16	Mo	12:59	80
17	Tu	13:40	110
18	We	● 14:20	130
19	Th	15:01	130
20	Fr	15:44	115
21	Sa	16:27	105
22	Su	17:14	60
23	Mo	*	-
24	Tu	*	-
25	We	*	-
26	Th	*	-
27	Fr	*	-
28	Sa	*	-
29	Su	12:35	45
30	Mo	13:08	60

The lagoon extends over max. 4km and fills depending on the tides of the ● full moon and ○ new moon phases – the mentioned heights refer to the estimated deepest points of the lagoon. For windsurfing an estimated minimum depth of 80cm is required.
Wind statistic: The information is based on wind strength that last at least three hours a day and are averages from daily measurement since 1985. The temperatures are averages from daily values (www.wetteronline.de).
All values are subject to variation depending on the natural circumstances.

ESTIMATED WATER LEVEL OF THE LAGOON 2024





October

> 4 Bft. 
 > 3 Bft. 

 7h  26°C  21°C  23°C

		TIME	MAXIMUM WATER LEVEL
01	Tu	13:39	75
02	We	○ 14:08	75
03	Th	14:36	75
04	Fr	15:04	75
05	Sa	15:33	60
06	Su	16:03	45
07	Mo	*	-
08	Tu	*	-
09	We	*	-
10	Th	*	-
11	Fr	*	-
12	Sa	*	-
13	Su	*	-
14	Mo	11:45	60
15	Tu	12:30	90
16	We	13:12	120
17	Th	● 13:55	130
18	Fr	14:38	125
19	Sa	15:21	105
20	Su	16:07	85
21	Mo	16:56	50
22	Tu	*	-
23	We	*	-
24	Th	*	-
25	Fr	*	-
26	Sa	*	-
27	Su	*	-
28	Mo	*	-
29	Tu	11:33	45
30	We	12:06	60
31	Th	12:36	60



November

> 4 Bft. 
 > 3 Bft. 

 7h  24°C  18°C  21°C

		TIME	MAXIMUM WATER LEVEL
01	Fr	○ 13:07	60
02	Sa	13:37	60
03	Su	14:09	45
04	Mo	14:43	45
05	Tu	*	-
06	We	*	-
07	Th	*	-
08	Fr	*	-
09	Sa	*	-
10	Su	*	-
11	Mo	*	-
12	Tu	10:10	60
13	We	11:00	85
14	Th	11:47	105
15	Fr	● 12:33	105
16	Sa	13:20	105
17	Su	14:06	80
18	Mo	14:45	70
19	Tu	*	-
20	We	*	-
21	Th	*	-
22	Fr	*	-
23	Sa	*	-
24	Su	*	-
25	Mo	*	-
26	Tu	*	-
27	We	*	-
28	Th	*	-
29	Fr	12:08	45
30	Sa	12:43	45

December

> 4 Bft. 
 > 3 Bft. 

 6h  22°C  17°C  20°C

		TIME	MAXIMUM WATER LEVEL
01	Su	○ 13:18	45
02	Mo	13:54	45
03	Tu	14:33	35
04	We	*	-
05	Th	*	-
06	Fr	*	-
07	Sa	*	-
08	Su	*	-
09	Mo	*	-
10	Tu	*	-
11	We	09:39	45
12	Th	10:37	60
13	Fr	11:31	60
14	Sa	12:22	70
15	Su	● 13:12	70
16	Mo	14:00	60
17	Tu	14:46	55
18	We	15:31	40
19	Th	*	-
20	Fr	*	-
21	Sa	*	-
22	Su	*	-
23	Mo	*	-
24	Tu	*	-
25	We	*	-
26	Th	*	-
27	Fr	*	-
28	Sa	*	-
29	Su	*	-
30	Mo	○ 13:06	35
31	Tu	13:45	35

The lagoon extends over max. 4km and fills depending on the tides of the ● full moon and ○ new moon phases – the mentioned heights refer to the estimated deepest points of the lagoon. For windsurfing an estimated minimum depth of 80cm is required.
 Wind statistic: The information is based on wind strength that last at least three hours a day and are averages from daily measurement since 1985. The temperatures are averages from daily values (www.wetteronline.de).
 All values are subject to variation depending on the natural circumstances.