



# ESTIMATED WATER LEVEL OF THE LAGOON 2023





## January

> 4 Bft.   
 > 3 Bft. 

7h 20°C 16°C 19°C

		TIME	MAXIMUM WATER LEVEL
01	SU	*	-
02	MO	*	-
03	TU	*	-
04	WE	*	-
05	TH	12:36	25
06	FR	● 13:14	35
07	SA	13:49	50
08	SU	14:23	35
09	MO	14:57	25
10	TU	*	-
11	WE	*	-
12	TH	*	-
13	FR	*	-
14	SA	*	-
15	SU	*	-
16	MO	*	-
17	TU	*	-
18	WE	*	-
19	TH	11:20	35
20	FR	12:14	50
21	SA	○ 13:05	70
22	SU	13:54	85
23	MO	14:42	85
24	TU	15:29	75
25	WE	16:16	50
26	TH	*	-
27	FR	*	-
28	SA	*	-
29	SU	*	-
30	MO	*	-
31	TU	*	-



## February

> 4 Bft.   
 > 3 Bft. 

7h 21°C 16°C 18°C

		TIME	MAXIMUM WATER LEVEL
01	WE	*	-
02	TH	*	-
03	FR	*	-
04	SA	*	-
05	SU	● 13:35	35
06	MO	14:05	35
07	TU	14:35	50
08	WE	15:06	35
09	TH	15:38	35
10	FR	*	-
11	SA	*	-
12	SU	*	-
13	MO	*	-
14	TU	*	-
15	WE	*	-
16	TH	*	-
17	FR	*	-
18	SA	12:10	55
19	SU	12:57	85
20	MO	○ 13:41	100
21	TU	14:23	100
22	WE	15:04	85
23	TH	15:44	75
24	FR	16:25	55
25	SA	*	-
26	SU	*	-
27	MO	*	-
28	TU	*	-

## March

> 4 Bft.   
 > 3 Bft. 

8h 22°C 17°C 19°C

		TIME	MAXIMUM WATER LEVEL
01	WE	*	-
02	TH	*	-
03	FR	*	-
04	SA	*	-
05	SU	12:41	45
06	MO	13:10	50
07	TU	● 13:38	55
08	WE	14:07	65
09	TH	14:37	65
10	FR	15:08	60
11	SA	15:42	45
12	SU	*	-
13	MO	*	-
14	TU	*	-
15	WE	*	-
16	TH	*	-
17	FR	*	-
18	SA	*	-
19	SU	11:48	60
20	MO	12:40	85
21	TU	○ 13:19	100
22	WE	13:57	110
23	TH	14:34	100
24	FR	15:11	80
25	SA	15:47	60
26	SU	*	-
27	MO	*	-
28	TU	*	-
29	WE	*	-
30	TH	*	-
31	FR	*	-

The lagoon extends over max. 4km and fills depending on the tides of the ● full moon and ○ new moon phases – the mentioned heights refer to the estimated deepest points of the lagoon. For windsurfing an estimated minimum depth of 80cm is required.  
 Wind statistic: The information is based on wind strength that last at least three hours a day and are averages from daily measurement since 1985. The temperatures are averages from daily values ([www.wetteronline.de](http://www.wetteronline.de)).  
 All values are subject to variation depending on the natural circumstances.

# ESTIMATED WATER LEVEL OF THE LAGOON 2023



## April

> 4 Bft. 65-80%  
> 3 Bft. 90-95%

☀️ 9h 🌡️ 23°C 🌙 17°C 🌊 20°C

		TIME	MAXIMUM WATER LEVEL
01	SA	*	-
02	SU	*	-
03	MO	13:10	45
04	TU	13:38	60
05	WE	14:07	75
06	TH	● 14:36	75
07	FR	15:07	75
08	SA	15:40	75
09	SU	16:16	50
10	MO	*	-
11	TU	*	-
12	WE	*	-
13	TH	*	-
14	FR	*	-
15	SA	*	-
16	SU	*	-
17	MO	12:37	55
18	TU	13:17	75
19	WE	13:54	90
20	TH	○ 14:30	90
21	FR	15:05	90
22	SA	15:40	75
23	SU	16:17	60
24	MO	16:55	50
25	TU	*	-
26	WE	*	-
27	TH	*	-
28	FR	*	-
29	SA	*	-
30	SU	*	-

## May

> 4 Bft. 70-90%  
> 3 Bft. 90-95%

☀️ 10h 🌡️ 24°C 🌙 18°C 🌊 20°C

		TIME	MAXIMUM WATER LEVEL
01	MO	*	-
02	TU	12:31	45
03	WE	13:02	60
04	TH	13:34	75
05	FR	● 14:07	85
06	SA	14:41	85
07	SU	15:19	85
08	MO	15:59	75
09	TU	16:46	60
10	WE	17:41	45
11	TH	*	-
12	FR	*	-
13	SA	*	-
14	SU	*	-
15	MO	*	-
16	TU	12:12	60
17	WE	12:52	75
18	TH	13:30	75
19	FR	○ 14:06	75
20	SA	14:43	75
21	SU	15:19	60
22	MO	15:57	45
23	TU	*	-
24	WE	*	-
25	TH	*	-
26	FR	*	-
27	SA	*	-
28	SU	*	-
29	MO	*	-
30	TU	*	-
31	WE	*	-

## June

> 4 Bft. 90-100%  
> 3 Bft. 95-100%

☀️ 11h 🌡️ 26°C 🌙 20°C 🌊 21°C

		TIME	MAXIMUM WATER LEVEL
01	TH	12:26	45
02	FR	13:04	60
03	SA	13:42	75
04	SU	● 14:23	85
05	MO	15:06	85
06	TU	15:52	75
07	WE	16:43	75
08	TH	17:39	60
09	FR	*	-
10	SA	*	-
11	SU	*	-
12	MO	*	-
13	TU	*	-
14	WE	*	-
15	TH	12:31	45
16	FR	13:12	50
17	SA	13:52	60
18	SU	○ 14:30	60
19	MO	15:08	60
20	TU	15:45	50
21	WE	16:00	45
22	TH	*	-
23	FR	*	-
24	SA	*	-
25	SU	*	-
26	MO	*	-
27	TU	*	-
28	WE	*	-
29	TH	*	-
30	FR	*	-

The lagoon extends over max. 4km and fills depending on the tides of the ● full moon and ○ new moon phases – the mentioned heights refer to the estimated deepest points of the lagoon. For windsurfing an estimated minimum depth of 80cm is required.  
Wind statistic: The information is based on wind strength that last at least three hours a day and are averages from daily measurement since 1985. The temperatures are averages from daily values ([www.wetteronline.de](http://www.wetteronline.de)).  
All values are subject to variation depending on the natural circumstances.

# ESTIMATED WATER LEVEL OF THE LAGOON 2023



## July

> 4 Bft. 95-100%  
> 3 Bft. 95-100%

☀️ 10h 🌡️ 27°C 🌙 21°C 🌊 22°C

		TIME	MAXIMUM WATER LEVEL
01	SA	12:40	45
02	SU	13:26	60
03	MO	● 14:12	80
04	TU	14:58	90
05	WE	15:46	90
06	TH	16:36	90
07	FR	17:27	85
08	SA	*	-
09	SU	*	-
10	MO	*	-
11	TU	*	-
12	WE	*	-
13	TH	*	-
14	FR	*	-
15	SA	*	-
16	SU	13:45	45
17	MO	○ 14:22	45
18	TU	14:57	55
19	WE	15:30	45
20	TH	16:03	45
21	FR	16:35	45
22	SA	*	-
23	SU	*	-
24	MO	*	-
25	TU	*	-
26	WE	*	-
27	TH	*	-
28	FR	*	-
29	SA	*	-
30	SU	*	-
31	MO	13:15	65

## August

> 4 Bft. 85-100%  
> 3 Bft. 95-100%

☀️ 10h 🌡️ 28°C 🌙 22°C 🌊 22°C

		TIME	MAXIMUM WATER LEVEL
01	TU	● 14:02	90
02	WE	14:48	110
03	TH	15:33	120
04	FR	16:19	115
05	SA	17:05	105
06	SU	17:53	75
07	MO	*	-
08	TU	*	-
09	WE	*	-
10	TH	*	-
11	FR	*	-
12	SA	*	-
13	SU	*	-
14	MO	13:33	45
15	TU	14:07	50
16	WE	○ 14:38	60
17	TH	15:07	60
18	FR	15:36	60
19	SA	16:06	60
20	SU	16:36	45
21	MO	*	-
22	TU	*	-
23	WE	*	-
24	TH	*	-
25	FR	*	-
26	SA	*	-
27	SU	*	-
28	MO	12:12	45
29	TU	13:01	80
30	WE	13:47	105
31	TH	● 14:30	120

## September

> 4 Bft. 65-80%  
> 3 Bft. 85-95%

☀️ 9h 🌡️ 27°C 🌙 22°C 🌊 23°C

		TIME	MAXIMUM WATER LEVEL
01	FR	15:12	120
02	SA	15:54	115
03	SU	16:37	105
04	MO	17:20	75
05	TU	*	-
06	WE	*	-
07	TH	*	-
08	FR	*	-
09	SA	*	-
10	SU	*	-
11	MO	*	-
12	TU	13:10	45
13	WE	13:41	60
14	TH	14:10	75
15	FR	○ 14:38	75
16	SA	15:06	75
17	SU	15:35	75
18	MO	16:05	60
19	TU	16:38	45
20	WE	*	-
21	TH	*	-
22	FR	*	-
23	SA	*	-
24	SU	*	-
25	MO	*	-
26	TU	11:53	60
27	WE	12:41	90
28	TH	13:25	120
29	FR	● 14:07	120
30	SA	14:48	120


The lagoon extends over max. 4km and fills depending on the tides of the ● full moon and ○ new moon phases – the mentioned heights refer to the estimated deepest points of the lagoon. For windsurfing an estimated minimum depth of 80cm is required.  
Wind statistic: The information is based on wind strength that last at least three hours a day and are averages from daily measurement since 1985. The temperatures are averages from daily values ([www.wetteronline.de](http://www.wetteronline.de)).  
All values are subject to variation depending on the natural circumstances.



# ESTIMATED WATER LEVEL OF THE LAGOON 2023




## October




		TIME	MAXIMUM WATER LEVEL
01	SU	15:28	115
02	MO	16:08	85
03	TU	16:50	60
04	WE	*	-
05	TH	*	-
06	FR	*	-
07	SA	*	-
08	SU	*	-
09	MO	*	-
10	TU	*	-
11	WE	12:35	45
12	TH	13:06	60
13	FR	13:36	75
14	SA	○ 14:05	75
15	SU	14:35	75
16	MO	15:06	75
17	TU	15:39	60
18	WE	16:15	45
19	TH	*	-
20	FR	*	-
21	SA	*	-
22	SU	*	-
23	MO	*	-
24	TU	*	-
25	WE	11:28	60
26	TH	12:17	85
27	FR	13:01	105
28	SA	● 13:43	115
29	SU	13:24	105
30	MO	14:04	90
31	TU	14:44	70

## November



		TIME	MAXIMUM WATER LEVEL
01	WE	15:26	45
02	TH	*	-
03	FR	*	-
04	SA	*	-
05	SU	*	-
06	MO	*	-
07	TU	*	-
08	WE	*	-
09	TH	*	-
10	FR	*	-
11	SA	12:00	45
12	SU	12:33	60
13	MO	○ 13:08	75
14	TU	13:43	60
15	WE	14:22	60
16	TH	15:04	45
17	FR	*	-
18	SA	*	-
19	SU	*	-
20	MO	*	-
21	TU	*	-
22	WE	*	-
23	TH	10:00	60
24	FR	10:52	75
25	SA	11:39	75
26	SU	12:23	80
27	MO	● 13:06	80
28	TU	13:48	70
29	WE	14:29	55
30	TH	*	-

## December



		TIME	MAXIMUM WATER LEVEL
01	FR	*	-
02	SA	*	-
03	SU	*	-
04	MO	*	-
05	TU	*	-
06	WE	*	-
07	TH	*	-
08	FR	*	-
09	SA	*	-
10	SU	*	-
11	MO	12:07	45
12	TU	○ 12:48	50
13	WE	13:30	60
14	TH	14:14	55
15	FR	15:01	55
16	SA	15:53	50
17	SU	16:49	35
18	MO	*	-
19	TU	*	-
20	WE	*	-
21	TH	*	-
22	FR	*	-
23	SA	*	-
24	SU	*	-
25	MO	12:14	35
26	TU	12:58	45
27	WE	● 13:39	55
28	TH	14:18	45
29	FR	14:56	35
30	SA	*	-
31	SU	*	-

The lagoon extends over max. 4km and fills depending on the tides of the ● full moon and ○ new moon phases – the mentioned heights refer to the estimated deepest points of the lagoon. For windsurfing an estimated minimum depth of 80cm is required.  
 Wind statistic: The information is based on wind strength that last at least three hours a day and are averages from daily measurement since 1985. The temperatures are averages from daily values ([www.wetteronline.de](http://www.wetteronline.de)).  
 All values are subject to variation depending on the natural circumstances.