



# WATER LEVEL OF THE LAGOON 2022





## January

> 4 Bft.   
> 3 Bft. 

 7h  20°C  16°C  19°C

		TIME	MAXIMUM WATER LEVEL
01	SA	12:07	60
02	SU	○ 12:59	75
03	MO	13:50	60
04	TU	14:40	50
05	WE	*	-
06	TH	*	-
07	FR	*	-
08	SA	*	-
09	SU	*	-
10	MO	*	-
11	TU	*	-
12	WE	*	-
13	TH	*	-
14	FR	*	-
15	SA	*	-
16	SU	12:43	30
17	MO	13:18	35
18	TU	● 13:52	30
19	WE	*	-
20	TH	*	-
21	FR	*	-
22	SA	*	-
23	SU	*	-
24	MO	*	-
25	TU	*	-
26	WE	*	-
27	TH	*	-
28	FR	*	-
29	SA	11:08	45
30	SU	12:05	60
31	MO	12:56	70



## February

> 4 Bft.   
> 3 Bft. 

 7h  21°C  16°C  18°C

		TIME	MAXIMUM WATER LEVEL
01	TU	○ 13:43	65
02	WE	14:27	60
03	TH	15:08	45
04	FR	*	-
05	SA	*	-
06	SU	*	-
07	MO	*	-
08	TU	*	-
09	WE	*	-
10	TH	*	-
11	FR	*	-
12	SA	*	-
13	SU	*	-
14	MO	12:28	30
15	TU	13:01	35
16	WE	● 13:34	45
17	TH	14:06	35
18	FR	*	-
19	SA	*	-
20	SU	*	-
21	MO	*	-
22	TU	*	-
23	WE	*	-
24	TH	*	-
25	FR	*	-
26	SA	*	-
27	SU	11:10	30
28	MO	12:03	60

## March

> 4 Bft.   
> 3 Bft. 

 8h  22°C  17°C  19°C

		TIME	MAXIMUM WATER LEVEL
01	TU	12:47	75
02	WE	○ 13:27	85
03	TH	14:04	75
04	FR	14:40	45
05	SA	*	-
06	SU	*	-
07	MO	*	-
08	TU	*	-
09	WE	*	-
10	TH	*	-
11	FR	*	-
12	SA	*	-
13	SU	*	-
14	MO	*	-
15	TU	12:03	30
16	WE	12:35	55
17	TH	13:07	60
18	FR	● 13:39	45
19	SA	*	-
20	SU	*	-
21	MO	*	-
22	TU	*	-
23	WE	*	-
24	TH	*	-
25	FR	*	-
26	SA	*	-
27	SU	*	-
28	MO	12:05	45
29	TU	12:50	60
30	WE	13:29	85
31	TH	14:04	85

The lagoon extends over max. 4km and fills depending on the tides of the ● full moon and ○ new moon phases – the mentioned heights refer to the estimated deepest points of the lagoon. Wind statistic: The information is based on wind strength that last at least three hours a day and are averages from daily measurement since 1985. The temperatures are averages from daily values ([www.wetteronline.de](http://www.wetteronline.de)).

All values are subject to variation depending on the natural circumstances.

# WATER LEVEL OF THE LAGOON 2022



## April

> 4 Bft. 65-80%  
> 3 Bft. 90-95%

9h 23°C 17°C 20°C

		TIME	MAXIMUM WATER LEVEL
01	FR	○ 14:36	75
02	SA	15:08	45
03	SU	*	-
04	MO	*	-
05	TU	*	-
06	WE	*	-
07	TH	*	-
08	FR	*	-
09	SA	*	-
10	SU	*	-
11	MO	*	-
12	TU	11:53	30
13	WE	12:29	40
14	TH	13:02	60
15	FR	13:35	75
16	SA	● 14:09	70
17	SU	14:45	45
18	MO	*	-
19	TU	*	-
20	WE	*	-
21	TH	*	-
22	FR	*	-
23	SA	*	-
24	SU	*	-
25	MO	10:51	30
26	TU	11:45	45
27	WE	12:27	60
28	TH	13:03	75
29	FR	13:36	75
30	SA	○ 14:08	65

## May

> 4 Bft. 70-90%  
> 3 Bft. 90-95%

10h 24°C 18°C 20°C

		TIME	MAXIMUM WATER LEVEL
01	SU	14:40	45
02	MO	*	-
03	TU	*	-
04	WE	*	-
05	TH	*	-
06	FR	*	-
07	SA	*	-
08	SU	*	-
09	MO	*	-
10	TU	*	-
11	WE	11:06	30
12	TH	11:48	35
13	FR	12:26	60
14	SA	13:03	75
15	SU	13:41	60
16	MO	● 14:21	45
17	TU	*	-
18	WE	*	-
19	TH	*	-
20	FR	*	-
21	SA	*	-
22	SU	*	-
23	MO	*	-
24	TU	*	-
25	WE	11:13	45
26	TH	11:57	45
27	FR	12:35	60
28	SA	13:11	70
29	SU	13:45	60
30	MO	○ 14:19	45
31	TU	*	-

## June

> 4 Bft. 90-100%  
> 3 Bft. 95-100%

11h 26°C 20°C 21°C

		TIME	MAXIMUM WATER LEVEL
01	WE	*	-
02	TH	*	-
03	FR	*	-
04	SA	*	-
05	SU	*	-
06	MO	*	-
07	TU	*	-
08	WE	*	-
09	TH	*	-
10	FR	11:03	35
11	SA	11:50	45
12	SU	12:35	60
13	MO	13:19	75
14	TU	● 14:05	45
15	WE	*	-
16	TH	*	-
17	FR	*	-
18	SA	*	-
19	SU	*	-
20	MO	*	-
21	TU	*	-
22	WE	*	-
23	TH	*	-
24	FR	*	-
25	SA	12:10	30
26	SU	12:51	45
27	MO	13:30	40
28	TU	14:06	40
29	WE	○ 14:40	35
30	TH	*	-

The lagoon extends over max. 4km and fills depending on the tides of the ● full moon and ○ new moon phases – the mentioned heights refer to the estimated deepest points of the lagoon. Wind statistic: The information is based on wind strength that last at least three hours a day and are averages from daily measurement since 1985. The temperatures are averages from daily values ([www.wetteronline.de](http://www.wetteronline.de)).

All values are subject to variation depending on the natural circumstances.

# WATER LEVEL OF THE LAGOON 2022



## July

> 4 Bft. 95-100%  
> 3 Bft. 95-100%

☀️ 10h 🌡️ 27°C 🌙 21°C 🌊 22°C

		TIME	MAXIMUM WATER LEVEL
01	FR	*	-
02	SA	*	-
03	SU	*	-
04	MO	*	-
05	TU	*	-
06	WE	*	-
07	TH	*	-
08	FR	*	-
09	SA	*	-
10	SU	11:20	35
11	MO	12:15	50
12	TU	13:07	60
13	WE	● 13:57	85
14	TH	14:46	85
15	FR	15:35	45
16	SA	*	-
17	SU	*	-
18	MO	*	-
19	TU	*	-
20	WE	*	-
21	TH	*	-
22	FR	*	-
23	SA	*	-
24	SU	*	-
25	MO	*	-
26	TU	13:18	30
27	WE	13:54	35
28	TH	○ 14:27	45
29	FR	14:59	60
30	SA	15:31	45
31	SU	*	-

## August

> 4 Bft. 85-100%  
> 3 Bft. 95-100%

☀️ 10h 🌡️ 28°C 🌙 22°C 🌊 22°C

		TIME	MAXIMUM WATER LEVEL
01	MO	*	-
02	TU	*	-
03	WE	*	-
04	TH	*	-
05	FR	*	-
06	SA	*	-
07	SU	*	-
08	MO	*	-
09	TU	12:06	40
10	WE	13:01	70
11	TH	13:50	85
12	FR	● 14:35	105
13	SA	15:19	70
14	SU	16:01	45
15	MO	*	-
16	TU	*	-
17	WE	*	-
18	TH	*	-
19	FR	*	-
20	SA	*	-
21	SU	*	-
22	MO	*	-
23	TU	*	-
24	WE	13:00	30
25	TH	13:34	55
26	FR	14:05	60
27	SA	○ 14:36	45
28	SU	*	-
29	MO	*	-
30	TU	*	-
31	WE	*	-

## September

> 4 Bft. 65-80%  
> 3 Bft. 85-95%

☀️ 9h 🌡️ 27°C 🌙 22°C 🌊 23°C

		TIME	MAXIMUM WATER LEVEL
01	TH	*	-
02	FR	*	-
03	SA	*	-
04	SU	*	-
05	MO	*	-
06	TU	*	-
07	WE	11:59	55
08	TH	12:50	85
09	FR	13:35	90
10	SA	● 14:17	105
11	SU	14:56	85
12	MO	15:34	45
13	TU	*	-
14	WE	*	-
15	TH	*	-
16	FR	*	-
17	SA	*	-
18	SU	*	-
19	MO	*	-
20	TU	*	-
21	WE	*	-
22	TH	12:30	45
23	FR	13:03	55
24	SA	13:34	75
25	SU	○ 14:05	45
26	MO	*	-
27	TU	*	-
28	WE	*	-
29	TH	*	-
30	FR	*	-



The lagoon extends over max. 4km and fills depending on the tides of the ● full moon and ○ new moon phases – the mentioned heights refer to the estimated deepest points of the lagoon. Wind statistic: The information is based on wind strength that last at least three hours a day and are averages from daily measurement since 1985. The temperatures are averages from daily values ([www.wetteronline.de](http://www.wetteronline.de)).

All values are subject to variation depending on the natural circumstances.

# WATER LEVEL OF THE LAGOON 2022





## October

> 4 Bft.   
 > 3 Bft. 

7h 26°C 21°C 23°C

		TIME	MAXIMUM WATER LEVEL
01	SA	*	-
02	SU	*	-
03	MO	*	-
04	TU	*	-
05	WE	10:43	45
06	TH	11:44	75
07	FR	12:32	85
08	SA	13:14	105
09	SU	● 13:53	105
10	MO	14:29	95
11	TU	15:05	65
12	WE	*	-
13	TH	*	-
14	FR	*	-
15	SA	*	-
16	SU	*	-
17	MO	*	-
18	TU	*	-
19	WE	*	-
20	TH	*	-
21	FR	11:47	45
22	SA	12:24	55
23	SU	12:58	75
24	MO	13:32	85
25	TU	○ 14:06	45
26	WE	*	-
27	TH	*	-
28	FR	*	-
29	SA	*	-
30	SU	*	-
31	MO	*	-



## November

> 4 Bft.   
 > 3 Bft. 

7h 24°C 18°C 21°C

		TIME	MAXIMUM WATER LEVEL
01	TU	*	-
02	WE	*	-
03	TH	*	-
04	FR	10:20	55
05	SA	11:08	75
06	SU	11:50	85
07	MO	12:28	75
08	TU	● 13:04	55
09	WE	*	-
10	TH	*	-
11	FR	*	-
12	SA	*	-
13	SU	*	-
14	MO	*	-
15	TU	*	-
16	WE	*	-
17	TH	*	-
18	FR	*	-
19	SA	*	-
20	SU	10:40	50
21	MO	11:20	60
22	TU	11:59	75
23	WE	12:40	50
24	TH	○ *	-
25	FR	*	-
26	SA	*	-
27	SU	*	-
28	MO	*	-
29	TU	*	-
30	WE	*	-

## December

> 4 Bft.   
 > 3 Bft. 

6h 22°C 17°C 20°C

		TIME	MAXIMUM WATER LEVEL
01	TH	*	-
02	FR	*	-
03	SA	*	-
04	SU	10:41	50
05	MO	11:26	60
06	TU	12:07	65
07	WE	12:46	55
08	TH	● 13:23	45
09	FR	*	-
10	SA	*	-
11	SU	*	-
12	MO	*	-
13	TU	*	-
14	WE	*	-
15	TH	*	-
16	FR	*	-
17	SA	*	-
18	SU	*	-
19	MO	*	-
20	TU	10:45	35
21	WE	11:34	45
22	TH	12:22	60
23	FR	○ 13:10	45
24	SA	*	-
25	SU	*	-
26	MO	*	-
27	TU	*	-
28	WE	*	-
29	TH	*	-
30	FR	*	-
31	SA	*	-

The lagoon extends over max. 4km and fills depending on the tides of the ● full moon and ○ new moon phases – the mentioned heights refer to the estimated deepest points of the lagoon. Wind statistic: The information is based on wind strength that last at least three hours a day and are averages from daily measurement since 1985. The temperatures are averages from daily values ([www.wetteronline.de](http://www.wetteronline.de)).

All values are subject to variation depending on the natural circumstances.