


ESTIMATED WATER LEVEL OF THE LAGOON 2025




January




		TIME	MAXIMUM WATER LEVEL
01	We	○ 14:26	55
02	Th	15:08	55
03	Fr	15:53	40
04	Sa	16:40	35
05	Su	*	-
06	Mo	*	-
07	Tu	*	-
08	We	*	-
09	Th	*	-
10	Fr	*	-
11	Sa	*	-
12	Su	12:23	35
13	Mo	● 13:10	40
14	Tu	13:53	60
15	We	14:32	45
16	Th	15:09	45
17	Fr	15:44	30
18	Sa	*	-
19	Su	*	-
20	Mo	*	-
21	Tu	*	-
22	We	*	-
23	Th	*	-
24	Fr	*	-
25	Sa	*	-
26	Su	*	-
27	Mo	*	-
28	Tu	12:54	35
29	We	○ 13:33	55
30	Th	14:12	70
31	Fr	14:51	70

February



		TIME	MAXIMUM WATER LEVEL
01	Sa	15:32	70
02	Su	16:15	70
03	Mo	17:02	50
04	Tu	*	-
05	We	*	-
06	Th	*	-
07	Fr	*	-
08	Sa	*	-
09	Su	*	-
10	Mo	*	-
11	Tu	13:01	40
12	We	● 13:36	55
13	Th	14:08	60
14	Fr	14:39	60
15	Sa	15:09	55
16	Su	15:39	35
17	Mo	*	-
18	Tu	*	-
19	We	*	-
20	Th	*	-
21	Fr	*	-
22	Sa	*	-
23	Su	*	-
24	Mo	*	-
25	Tu	*	-
26	We	12:34	55
27	Th	13:11	85
28	Fr	○ 13:48	100

March





		TIME	MAXIMUM WATER LEVEL
01	Sa	14:26	100
02	Su	15:06	100
03	Mo	15:47	85
04	Tu	16:33	60
05	We	*	-
06	Th	*	-
07	Fr	*	-
08	Sa	*	-
09	Su	*	-
10	Mo	*	-
11	Tu	*	-
12	We	12:40	55
13	Th	13:10	70
14	Fr	● 13:38	70
15	Sa	14:06	70
16	Su	14:34	60
17	Mo	15:02	45
18	Tu	*	-
19	We	*	-
20	Th	*	-
21	Fr	*	-
22	Sa	*	-
23	Su	*	-
24	Mo	*	-
25	Tu	*	-
26	We	11:29	30
27	Th	12:06	65
28	Fr	12:43	90
29	Sa	○ 13:21	110
30	Su	14:59	120
31	Mo	15:40	105

The lagoon extends over max. 4km and fills depending on the tides of the ● full moon and ○ new moon phases – the mentioned heights refer to the estimated deepest points of the lagoon. For windsurfing in front of the hotel an estimated minimum depth of 100cm is required. Wind statistic: The information is based on wind strength that last at least three hours a day and are averages from daily measurement since 1985. The temperatures are averages from daily values (www.wetteronline.de). All values are subject to variation depending on the natural circumstances.

ESTIMATED WATER LEVEL OF THE LAGOON 2025





April

> 4 Bft. 
 > 3 Bft. 

 9h  23°C  17°C  20°C

		TIME	MAXIMUM WATER LEVEL
01	Tu	16:22	85
02	We	17:09	60
03	Th	18:05	30
04	Fr	*	-
05	Sa	*	-
06	Su	*	-
07	Mo	*	-
08	Tu	*	-
09	We	12:40	30
10	Th	13:10	50
11	Fr	13:39	60
12	Sa	14:07	60
13	Su	● 14:35	75
14	Mo	15:03	60
15	Tu	15:32	60
16	We	16:04	30
17	Th	*	-
18	Fr	*	-
19	Sa	*	-
20	Su	*	-
21	Mo	*	-
22	Tu	*	-
23	We	*	-
24	Th	11:54	45
25	Fr	12:34	75
26	Sa	13:13	105
27	Su	○ 13:54	115
28	Mo	14:35	115
29	Tu	15:19	105
30	We	16:05	85



May

> 4 Bft. 
 > 3 Bft. 

 10h  24°C  18°C  20°C

		TIME	MAXIMUM WATER LEVEL
01	Th	16:55	75
02	Fr	17:53	45
03	Sa	*	-
04	Su	*	-
05	Mo	*	-
06	Tu	*	-
07	We	*	-
08	Th	*	-
09	Fr	*	-
10	Sa	13:07	45
11	Su	13:38	60
12	Mo	● 14:08	60
13	Tu	14:39	60
14	We	15:12	60
15	Th	15:46	45
16	Fr	*	-
17	Sa	*	-
18	Su	*	-
19	Mo	*	-
20	Tu	*	-
21	We	*	-
22	Th	*	-
23	Fr	11:16	45
24	Sa	12:03	75
25	Su	12:48	85
26	Mo	13:33	90
27	Tu	○ 14:19	105
28	We	15:06	90
29	Th	15:55	85
30	Fr	16:46	75
31	Sa	17:40	45

June

> 4 Bft. 
 > 3 Bft. 

 11h  26°C  20°C  21°C

		TIME	MAXIMUM WATER LEVEL
01	Su	*	-
02	Mo	*	-
03	Tu	*	-
04	We	*	-
05	Th	*	-
06	Fr	*	-
07	Sa	*	-
08	Su	*	-
09	Mo	13:15	45
10	Tu	13:49	45
11	We	● 14:24	60
12	Th	15:00	60
13	Fr	15:37	60
14	Sa	16:17	45
15	Su	17:00	45
16	Mo	*	-
17	Tu	*	-
18	We	*	-
19	Th	*	-
20	Fr	*	-
21	Sa	*	-
22	Su	11:39	45
23	Mo	12:32	60
24	Tu	13:23	80
25	We	○ 14:13	80
26	Th	15:00	85
27	Fr	15:47	80
28	Sa	16:32	75
29	Su	17:16	60
30	Mo	*	-

The lagoon extends over max. 4km and fills depending on the tides of the ● full moon and ○ new moon phases – the mentioned heights refer to the estimated deepest points of the lagoon. For windsurfing in front of the hotel an estimated minimum depth of 100cm is required.
 Wind statistic: The information is based on wind strength that last at least three hours a day and are averages from daily measurement since 1985. The temperatures are averages from daily values (www.wetteronline.de).
 All values are subject to variation depending on the natural circumstances.